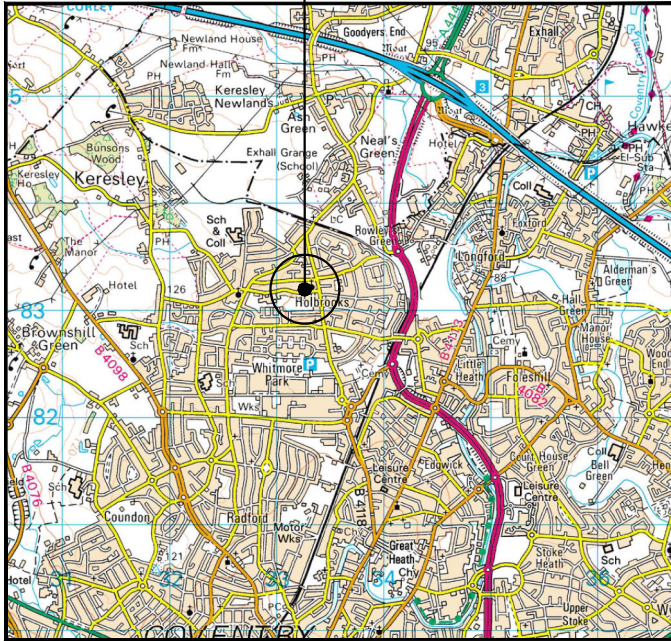



SITE LOCATION



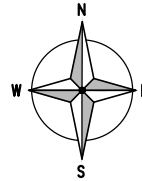
0 500 1000 1500 2000 2500m
1:50000

SITE LOCATION
(Scale 1:50000)

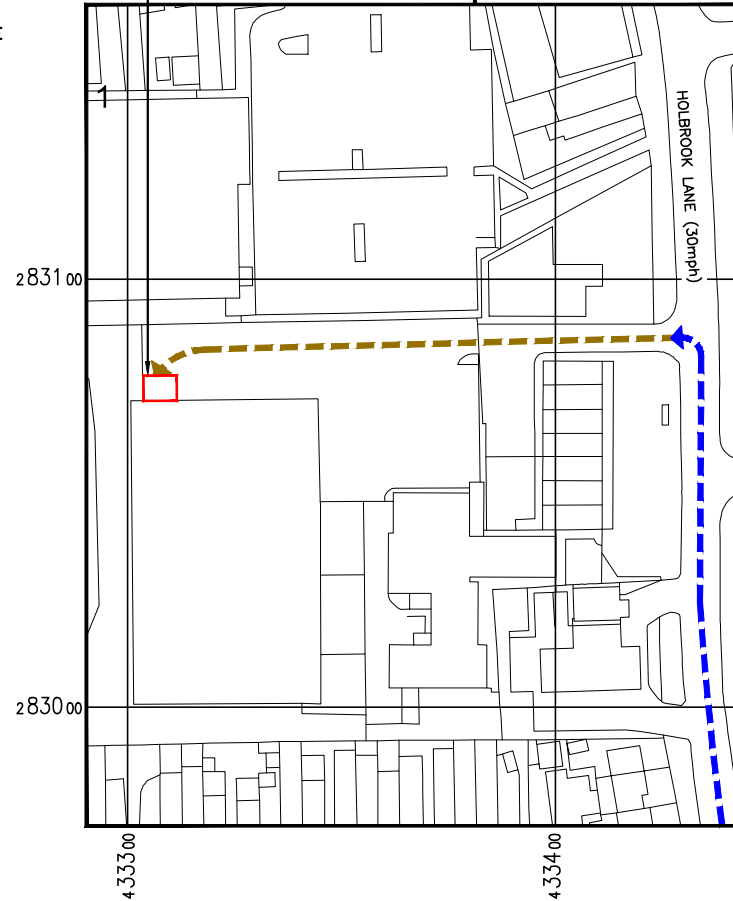
Ordnance Survey map extract based upon Landranger map series with the permission of the controller of His Majesty's Stationery Office Licence No. 100022432 Crown copyright.



SITE PHOTOGRAPH



SITE LOCATION



— = Right of Access
— = Public Access Route

DETAILED SITE LOCATION

(Scale 1:1250)

Based upon Ordnance Survey map extract with the permission of the Controller of His Majesty's Stationery Office. Crown copyright. Licence No. 100020449

0 12.5 25 37.5 50 62.5m
1:1250

ALL DIMENSIONS ARE IN mm UNLESS NOTED OTHERWISE

N.G.R E: 433308 N: 283077

DIRECTIONS TO SITE:

M42 AND M6 TO JIMMY HILL WY./A444 IN EXHALL. TAKE EXIT 3 FROM M6 CONTINUE ON JIMMY HILL WY./A444. TAKE HEN LN TO HOLBROOK LN IN COVENTRY. THE SPORTS GROUND / CLUBS ARE ADJACENT MORRISONS SUPERMARKET

NOTES:

A	Issued for Approval	EMF	MH	21.05.25
REV	MODIFICATION	BY	CH	DATE



Cell Name Opt.

BLENHAM AVENUE SPORTS GROUND N

Cell ID No

CORNERSTONE	VF	TEF
30680800	21763_0	24779

Site Address / Contact Details

BLENHAM AVENUE
FOLESHILL
COVENTRY
WEST MIDLANDS
CV6 4DG

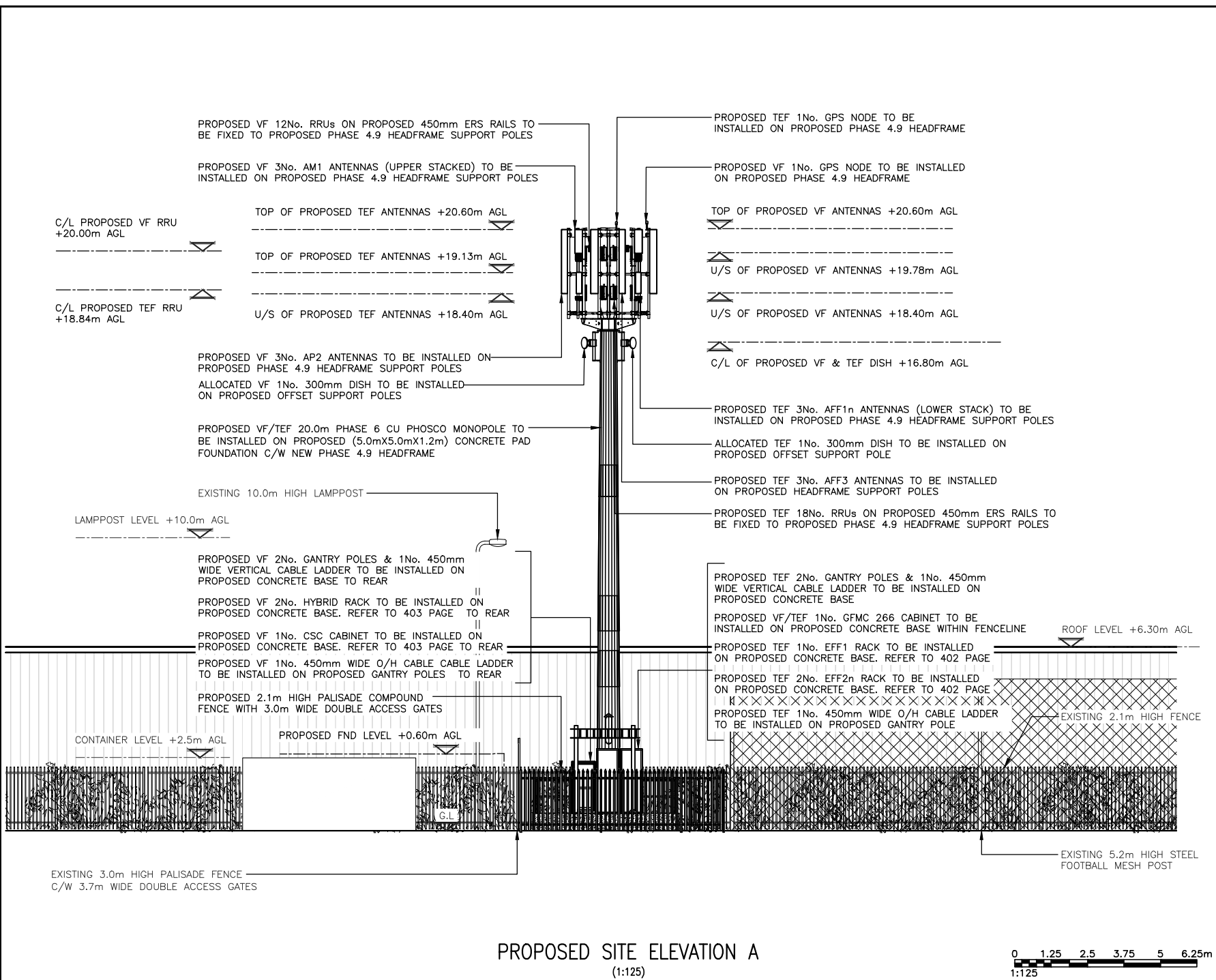
Drawing Title: SITE LOCATION MAPS

Purpose of Issue: PLANNING Dwg Rev:

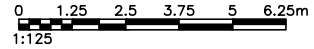
Drawing Number: 100 A

Surveyed By: KTL Original Sheet Size: A3 Pack Issue:

Drawn: EMF	Date: 21.05.25	Checked: MH	Date: 21.05.25
------------	----------------	-------------	----------------



PROPOSED SITE ELEVATION A
(1:125)



ALL DIMENSIONS ARE IN mm UNLESS NOTED OTHERWISE

N.G.R E: 433308 N: 283077

NOTES:

NOTE:
EXISTING 3No. PARKING LANE TO BE OCCUPIED PRIOR TO UPGRADE WORKS COMMENCING

C	Amendment as per FRA	NC	NC	12.03.26
B	Amendment	EMF	MH	23.07.25
A	Issued for Approval	EMF	MH	21.05.25
REV	MODIFICATION	BY	CH	DATE



Cell Name	Opt.
BLenheim AVENUE SPORTS GROUND	N

Cell ID No		
CORNERSTONE	VF	TEF
30680800	21763_0	24779

Site Address / Contact Details
 BLenheim AVENUE
 FOLESHILL
 COVENTRY
 WEST MIDLANDS
 CV6 4DG

Drawing Title: PROPOSED SITE ELEVATION A

Purpose of Issue: PLANNING

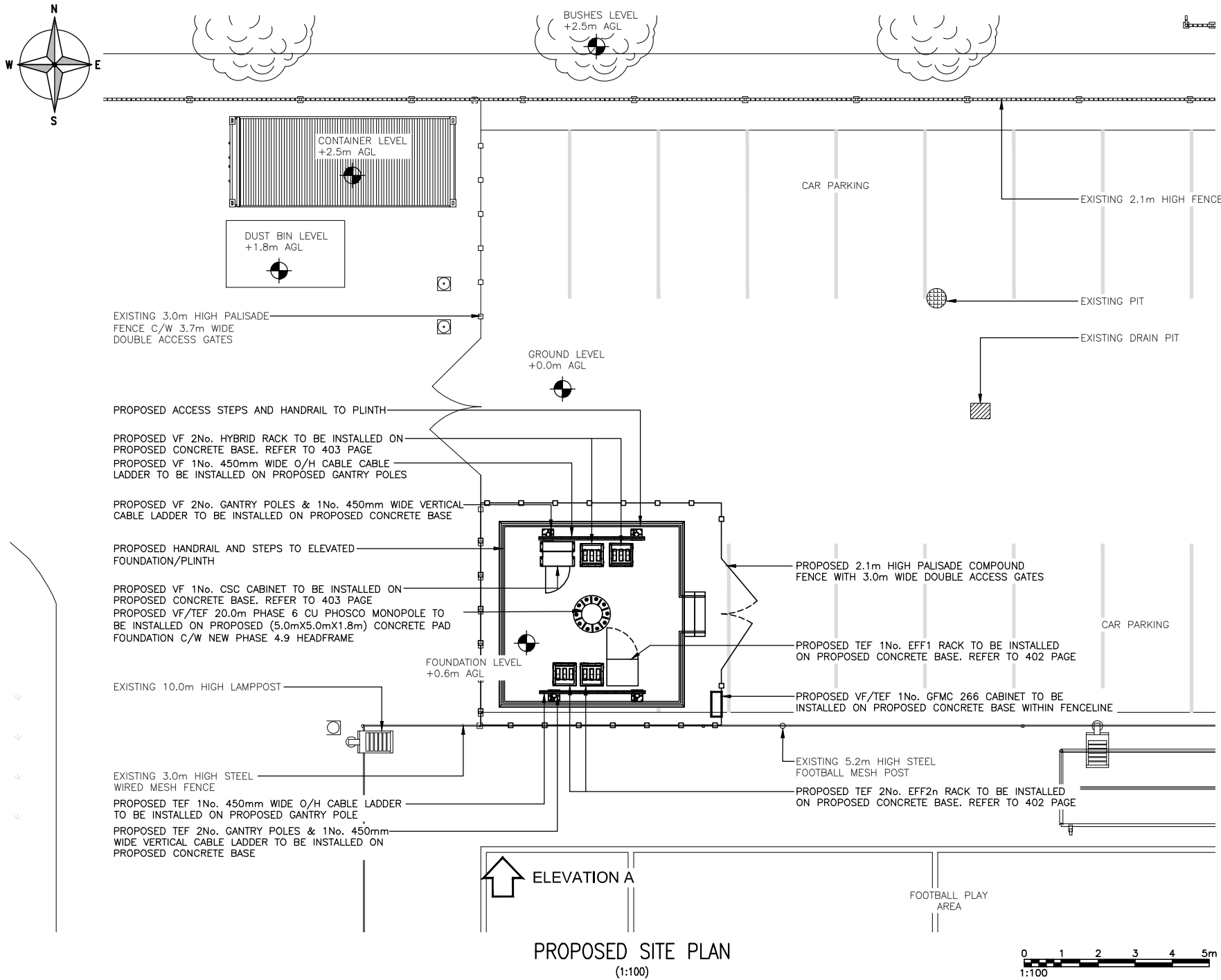
Drawing Number: 301

Surveyed By: KTL	Original Sheet Size: A3	Pack Issue: C
Drawn: EMF	Date: 21.05.25	Checked: MH
	Date: 21.05.25	

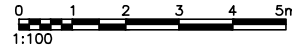
These drawings comply with VF & VMO2 Standard ICNIRP guidelines, under configuration VM10-A
 Designed in accordance with Cornerstone documents: SDN0007 & SDN0009 v8.0

Notes

EMF Control
 EMF Control REF: TBC



PROPOSED SITE PLAN
(1:100)



These drawings comply with VF & VMO2 Standard ICNIRP guidelines, under configuration VM10-A
Designed in accordance with Cornerstone documents: SDN0007 & SDN0009 v8.0

Notes

-

EMF Control
EMF Control REF: TBC

ALL DIMENSIONS ARE IN mm UNLESS NOTED OTHERWISE

N.G.R E: 433308 N: 283077

NOTES:

NOTE:
EXISTING 3No. PARKING LANE TO BE OCCUPIED PRIOR TO UPGRADE WORKS COMMENCING

C	Amendment as per FRA	NC	NC	12.03.26
B	Amendment	EMF	MH	23.07.25
A	Issued for Approval	EMF	MH	21.05.25
REV	MODIFICATION	BY	CH	DATE



Cell Name	Opt.
BLenheim AVenue SPoRts GRoUND	N

Cell ID No		
CORNERSTONE	VF	TEF
30680800	21763_0	24779

Site Address / Contact Details
 BLenheim AVenue
 FOleSHill
 COvenTRY
 WESt MIDLANDS
 CV6 4DG

Drawing Title: **PROPOSED SITE PLAN**

Purpose of issue: **PLANNING**

Drawing Number: **201**

Surveyed By:	Original Sheet Size:	Pack Issue:
KTL	A3	
Drawn:	Date:	Checked:
EMF	21.05.25	MH
		Date:
		21.05.25